

CAVALIERS VS. CENTRAL DAUPHIN EAST

FRI., MARCH 9 — 6:30 PM

DIRECTIONS To: MILTON HERSHEY HIGH SCHOOL

**MILTON HERSHEY
HIGH SCHOOL**

851 SPARTAN LANE













HERSHEY, PA

115 MILES

APPROX.

2:15 MIN.

DRIVING TIME

Directions	Distance
Total Est. Time: 2 hours, 8 minutes Total Est. Distance: 115.46 miles	
 1: Start out going SOUTH on N COURTLAND ST / US-209 BR toward BURSON ST.	0.5 miles
 2: Turn LEFT onto ANALOMINK ST.	<0.1 miles
 3: Turn RIGHT onto CRYSTAL ST.	0.1 miles
 4: Turn RIGHT onto WASHINGTON ST.	0.4 miles
 5: WASHINGTON ST becomes US-209 BR S.	0.5 miles
 6: US-209 BR S becomes PA-191.	0.1 miles
 7: Merge onto I-80 W / US-209 S.	1.7 miles
 8: Merge onto US-209 S via EXIT 304 toward PA-33 S / SNYDERSVILLE.	6.6 miles
 9: US-209 S becomes PA-33 S.	18.5 miles
 10: Merge onto US-22 W toward BETHLEHEM / ALLENTOWN.	61.0 miles
 11: US-22 W becomes I-78 W.	7.3 miles
 12: Merge onto I-81 S via EXIT 1B on the LEFT toward HARRISBURG.	8.5 miles
 13: Take EXIT 80 toward PA-743 / GRANTVILLE / HERSHEY.	0.2 miles
 14: Turn LEFT onto BOW CREEK RD.	0.5 miles
 15: BOW CREEK RD becomes LAUDERMILCH RD.	6.0 miles
 16: Stay STRAIGHT to go onto E DERRY RD.	0.4 miles
 17: Turn LEFT onto E MANSION RD.	0.3 miles
 18: Turn RIGHT onto E CHOCOLATE AVE / US-422.	0.2 miles
 19: Turn LEFT onto HOMESTEAD RD.	0.9 miles
 20: Turn LEFT onto E GOVERNOR RD / US-322.	0.7 miles
 21: Turn RIGHT onto MEADOW LN.	<0.1 miles
 22: Turn RIGHT onto SPARTAN LN.	0.1 miles
 23: End at 851 Spartan Ln Hershey, PA 17033-8808, US	
Total Est. Time: 2 hours, 8 minutes	Total Est. Distance: 115.46